

ORDINANCE NO. 23

COUNTY OF SCOTT, MINNESOTA

AN ORDINANCE ESTABLISHING THE SCOTT WATERSHED MANAGEMENT ORGANIZATION TAX DISTRICT

The Board of Commissioners of Scott County, Minnesota, hereby ordains as follows:

Section 1. Pursuant to Minn. Stat. § 103B.231, subd. 3(b), wherein Scott County is obligated to prepare, adopt and implement the watershed plan for the Scott Watershed Management Organization located within the jurisdictional boundaries of Scott County, and pursuant to Minn. Stat. § 103B.211 to 103B.255, wherein Scott County has planning, review, permitting, and financing authority in the watershed management organization, and pursuant to Minn. Stat. § 103B.245, subd. 1, wherein Scott County may establish a Watershed Management Tax District for the purpose of paying the costs of the planning required by law, there is hereby established a special tax district to be known as the Scott Watershed Management Organization Tax District.

Section 2. The territory of the Scott Watershed Management Organization Tax District is comprised of all the lands delineated on the attached map.

Section 3. From and after the effective date of this ordinance, Scott County may annually levy a tax on all taxable property in the Scott Watershed Management Organization Tax District for the purposes for which this tax district is established. The proceeds of the tax shall be paid into a fund reserved for these purposes.

Passed and duly adopted by the Board of Commissioners of Scott County this 22nd day of July, 2003.

SCOTT COUNTY, MINNESOTA




By: _____
Jon Ulrich, Chair
Scott County Board of Commissioners

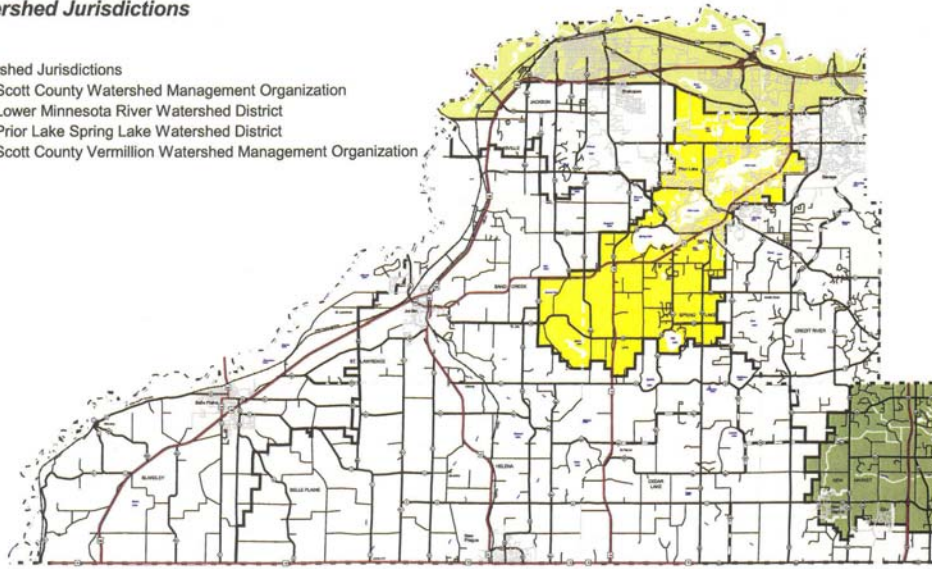
Attest:

David J. Unmacht
Scott County Administrator

Scott County Watershed Jurisdictions

Watershed Jurisdictions

-  Scott County Watershed Management Organization
-  Lower Minnesota River Watershed District
-  Prior Lake Spring Lake Watershed District
-  Scott County Vermillion Watershed Management Organization



This drawing is without a legally recorded map and is not intended to be used as one. This drawing is a compilation of records, information, and data located in various city, county, and state offices, and other sources affecting the area shown, and is to be used for reference purposes only. Scott County is not responsible for any inaccuracies or errors contained. If discrepancies are found, please contact the Scott County Surveyor Office.

Map 2